LUC

Figure 3.19: Local Open Space Access in Wem

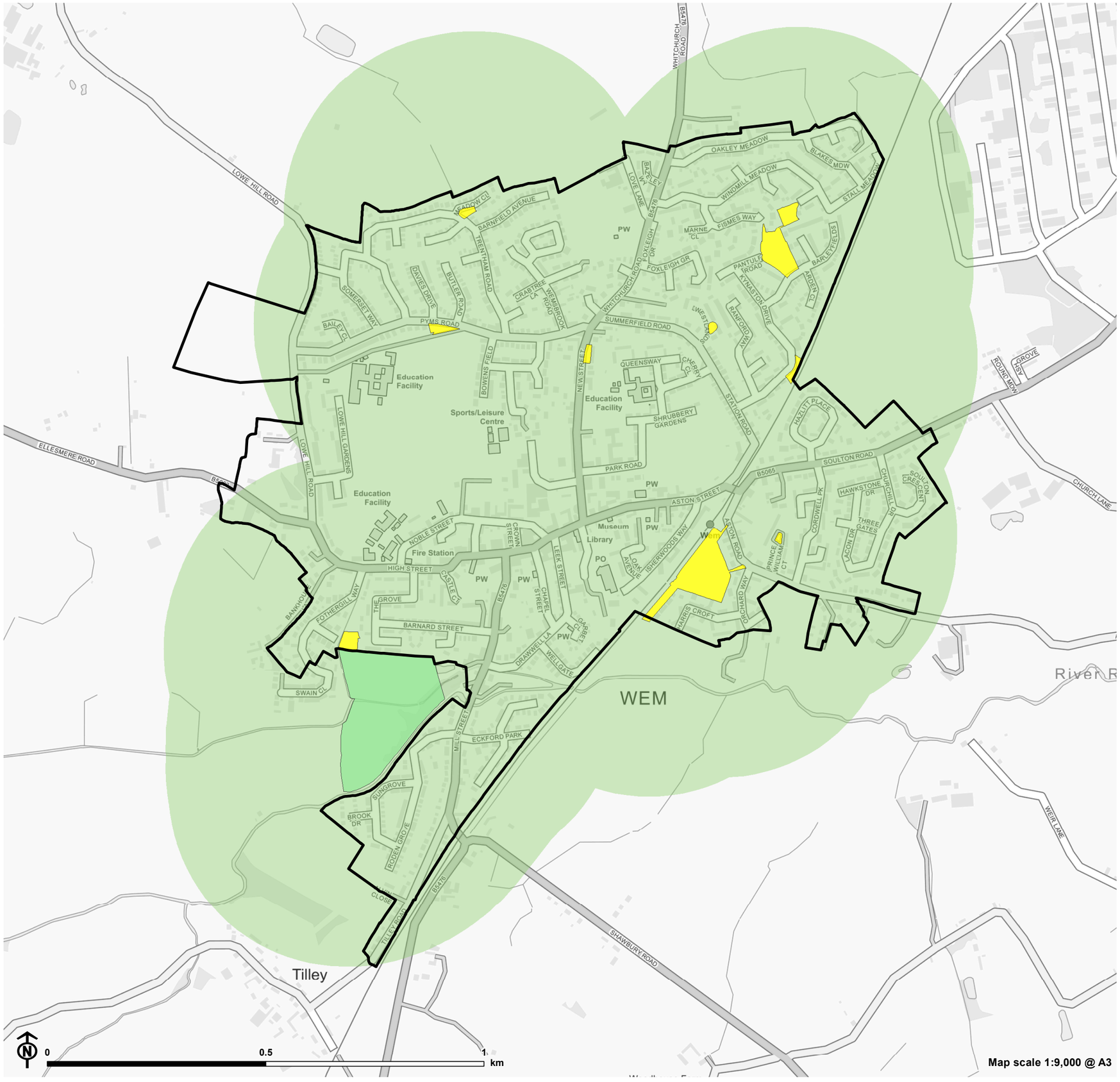

Settlement

Open space typology

Natural and Semi Natural Green Space

Amenity Green Space

400m access buffer

Freely accessible to public

Contains Ordnance Survey data © Crown copyright and database right 2020

CB:KS EB:Stenson_K LUC FIGX_r0_10924_Local_Access_A3L 17/07/2020
Source: SC

Figure 3.20: Local Open Space Access in Whitchurch

Settlement

Open space typology

- Parks and Gardens
- Natural and Semi Natural Green Space
- Amenity Green Space

400m access buffer

- Freely accessible to public
- Unknown

Map scale 1:13,000 @ A3

Contains Ordnance Survey data © Crown copyright and database right 2020

CB:KS EB:Stenson_K LUC FIGX_r0_10924_Local_Access_A3L 17/07/2020
Source: SC

Figure 4.1: Provision for Chilrden and Teenagers Access in Albrighton

Settlement

Open space typology

Provision for Children and Teenagers

800m access buffer

Freely accessible to public

Chapel House Farm
Albrighton Moat Project
Blue House
Humphreston Farm
Albrighton
Hardwicke Cottage
Viewlands
The Woodhouse
Fire Station
Education Facility
Library
Medical Care
PO
PW
A41
ALBRIGHTON BY-PASS
NEWPORT ROAD
RECTORY ROAD
SANDY LANE
BLUE HOUSE LANE
WINDSOR ROAD
STATION ROAD
HIGH STREET
BOWLING GREEN LANE
GRANGE ROAD
CHURCH ROAD
ABBEY AVENUE
MAYFIELD ROAD
LYNCROFT
TALBOT ROAD
DELAWARE AVENUE
PITCHFORD ROAD
ALBERT ROAD
BISHTON ROAD
CROSS ROAD
GARRIDGE CLOSE
ASH GROVE
WESTON ROAD
MEADOW ROAD
BROOKLANDS ROAD
SHAW LANE
BEAMISH
KINGSWOOD ROAD
GREEN LANE
PATSHULL ROAD
WINDMILL LA
0 0.5 1 km

Map scale 1:8,000 @ A3

Contains Ordnance Survey data © Crown copyright and database right 2020

CB:KS EB:Stenson_K LUC FIGX_r0_10924_Prov_Children_Teenagers_Access_A3L 17/07/2020
Source: SC

LUC

Figure 4.2: Provision for Chilrden and Teenagers Access in Bishop's Castle

Settlement

Open space typology

Parks and Gardens

Natural and Semi Natural Green Space

Provision for Children and Teenagers

800m access buffer

Freely accessible to public

Contains Ordnance Survey data © Crown copyright and database right 2020

CB:KS EB:Stenson_K LUC FIGX_r0_10924_Prov_Children_Teenagers_Access_A3L 17/07/2020
Source: SC

Figure 4.3: Provision for Chilrden and Teenagers Access in Bridgnorth

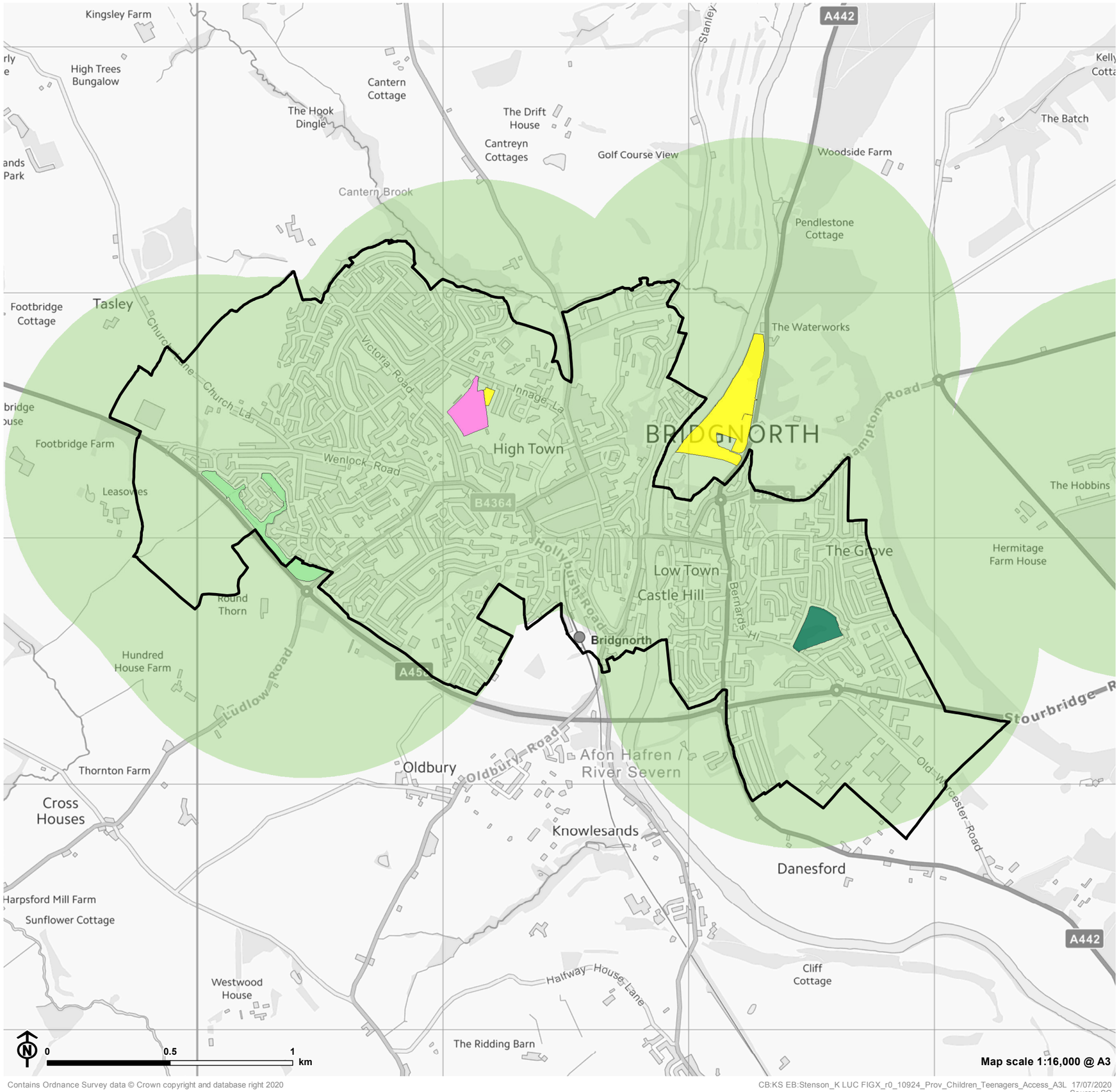

Contains Ordnance Survey data © Crown copyright and database right 2020

CB:KS EB:Stenson_K LUC FIGX_r0_10924_Prov_Children_Teenagers_Access_A3L 17/07/2020
Source: SC

LUC

Figure 4.4: Provision for Chilrden and Teenagers Access in Broseley

Settlement

Open space typology

Parks and Gardens

Provision for Children and Teenagers

800m access buffer

Freely accessible to public

Map scale 1:9,000 @ A3

Contains Ordnance Survey data © Crown copyright and database right 2020

CB:KS EB:Stenson_K LUC FIGX_r0_10924_Prov_Children_Teenagers_Access_A3L 17/07/2020
Source: SC

Figure 4.5: Provision for Chilrden and Teenagers Access in Church Stretton

Settlement

Open space typology

Amenity Green Space

800m access buffer

Freely accessible to public

Cwmdale Farm
Bodbury Hill
Caradoc Coppice
Windyridge
Springbank Farm
Education Facility
Sports/Leisure Centre
High Leyes
New House Farm
Burway Hill
Ashbrook
Battle Field
Cunnery
CHURCH STRETTON
Town Brook
Fire Station
Police Station
Church Stretton
Tourist Info
Library
Medical Care
Hazler
Allen Coppice
Hopes Wood
Worldsend
Brockhurst Wood
Plocks Coppice
Goughs Coppice
Hazler Hill
Coles Wood
Ragleth Wood
Windy Ridge
Gaerstor
Helmeth H
0
0.5
1
km
Map scale 1:10,000 @ A3

Contains Ordnance Survey data © Crown copyright and database right 2020

CB:KS EB:Stenson_K LUC FIGX_r0_10924_Prov_Children_Teenagers_Access_A3L 17/07/2020
Source: SC

LUC

Figure 4.6: Provision for Chilrden and Teenagers Access in Cleobury Mortimer

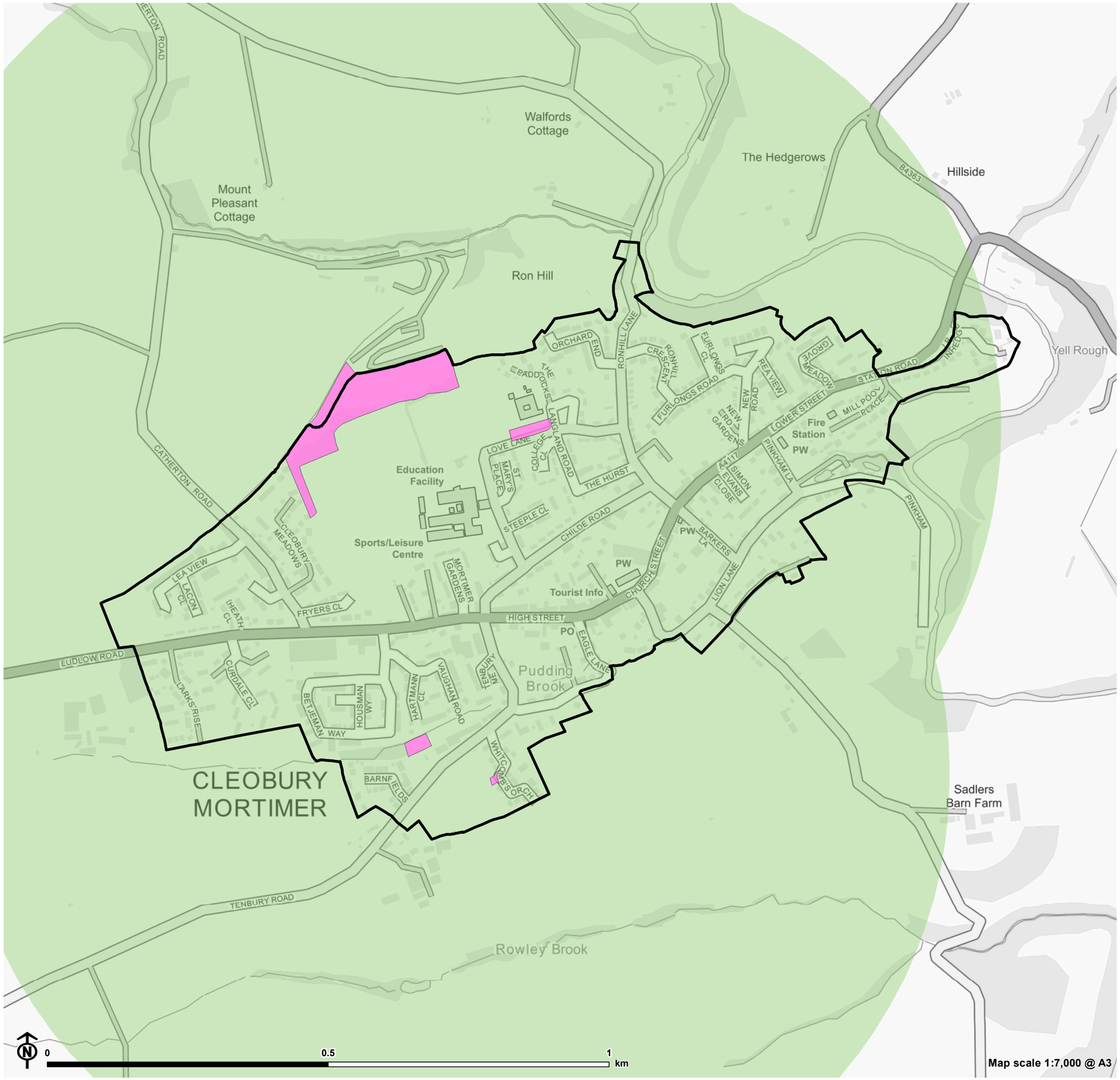

Contains Ordnance Survey data © Crown copyright and database right 2020

CB:KS EB:Stenson_K LUC FIGX_r0_10924_Prov_Children_Teenagers_Access_A3L 17/07/2020
Source: SC

Figure 4.7: Provision for Chilrden and Teenagers Access in Clive Barracks at Tern Hill

Settlement

Fordhall Farm
Shady Hollow
Castlehill Wood
Ternhill
Buntingsdale Estate
Sports/Leisure Centre
Sports/Leisure Centre
Education Facility
Mill Rough
Grange Wood
The Warrant
Stoke Heath
A53
A41
CHAPEL LANE
LAYLEUR DRIVE
MORTIMER CRESCENT
PENDRELL CLOSE
OTTLEY WAY
MORTIMER ROAD
HIGHWAY
STOKESAY ROAD
CONDOVER WAY
BOSCOBEL ROAD
STOKESAY PLACE
RIVERSIDE DR
WARRANT ROAD

0 0.5 1 km

Map scale 1:9,000 @ A3

Contains Ordnance Survey data © Crown copyright and database right 2020

CB:KS EB:Stenson_K LUC FIGX_r0_10924_Prov_Children_Teenagers_Access_A3L 17/07/2020
Source: SC

Figure 4.8: Provision for Chilrden and Teenagers Access in Craven Arms

Settlement

Open space typology

Provision for Children and Teenagers

800m access buffer

Freely accessible to public

Highgrove Farm
LONG LANE
A49 SHREWSBURY ROAD
Newington
ASTON HILL ROAD
CALLOW HILL ROAD
TURNERS HILL ROAD
STOKEWOOD ROAD
NEWINGTON WAY
PW
NORTON VW
STATION CRESCENT
Craven Arms
MEADOW CL
ONNYBROOK DR
HALFORD CRESCENT
MAYFIELD AVENUE
MYND VIEW
Halford
CORVEDALE ROAD
NEWTON STREET
Museum
PO
Library
Education Facility
FAIRFIELD CL
SCHOOL ROAD
MILLAR RW
Fire Station
DODDS LANE
QUARRY MEADOWS
STOKESAY CL
DISCOVERY CLOSE
ALDON VW
NEWTON
Newton
CRAVEN ARMS
B4368
BURNSIDE CL
CLUN ROAD
Brook Cottage
PARK LANE
Sallow Coppice
HAWTHORN CLOSE
MAPLE CL
COPPICE DRIVE
OAKS ROAD
GREENFIELDS ROAD
CORONATION ROAD
BROOKLANDS PARK
ST JOHN'S CRESCENT
BROOK ROAD
ASH CL
MEADOW ROAD
THE CRESCENT
SIBDON FIELDS
ROMAN SNMOC
CHESTNUT AVENUE
SYCAMORE CL
WILLOW CL
0
0.5
1
km
Map scale 1:8,000 @ A3

Contains Ordnance Survey data © Crown copyright and database right 2020

CB:KS EB:Stenson_K LUC FIGX_r0_10924_Prov_Children_Teenagers_Access_A3L 17/07/2020
Source: SC

Figure 4.9: Provision for Chilrden and Teenagers Access in Ellesmere

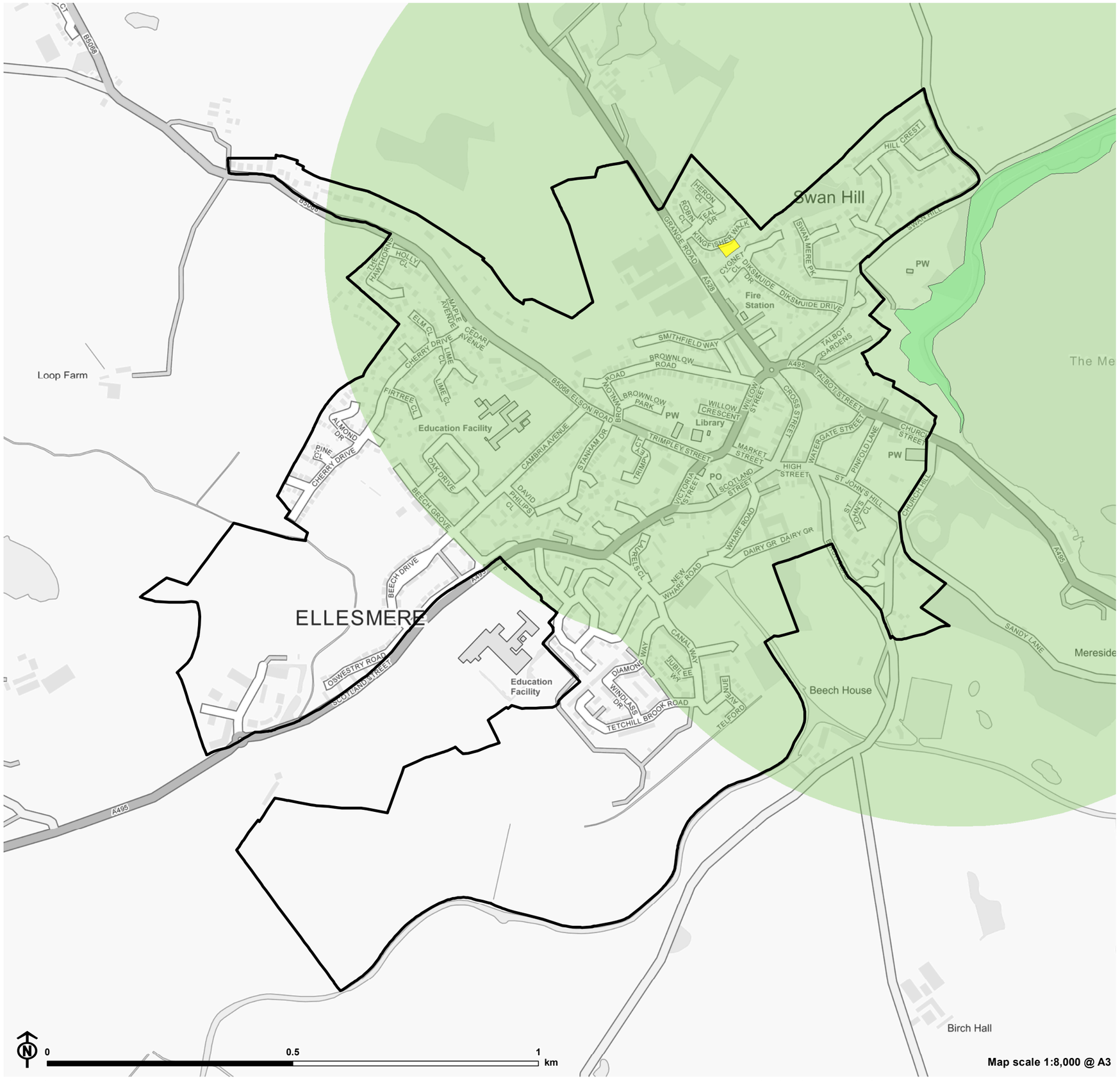

Settlement

Open space typology

Natural and Semi Natural Green Space

Amenity Green Space

800m access buffer

Freely accessible to public

Contains Ordnance Survey data © Crown copyright and database right 2020

CB:KS EB:Stenson_K LUC FIGX_r0_10924_Prov_Children_Teenagers_Access_A3L 17/07/2020
Source: SC

LUC

Figure 4.10: Provision for Chilrden and Teenagers Access in Highley

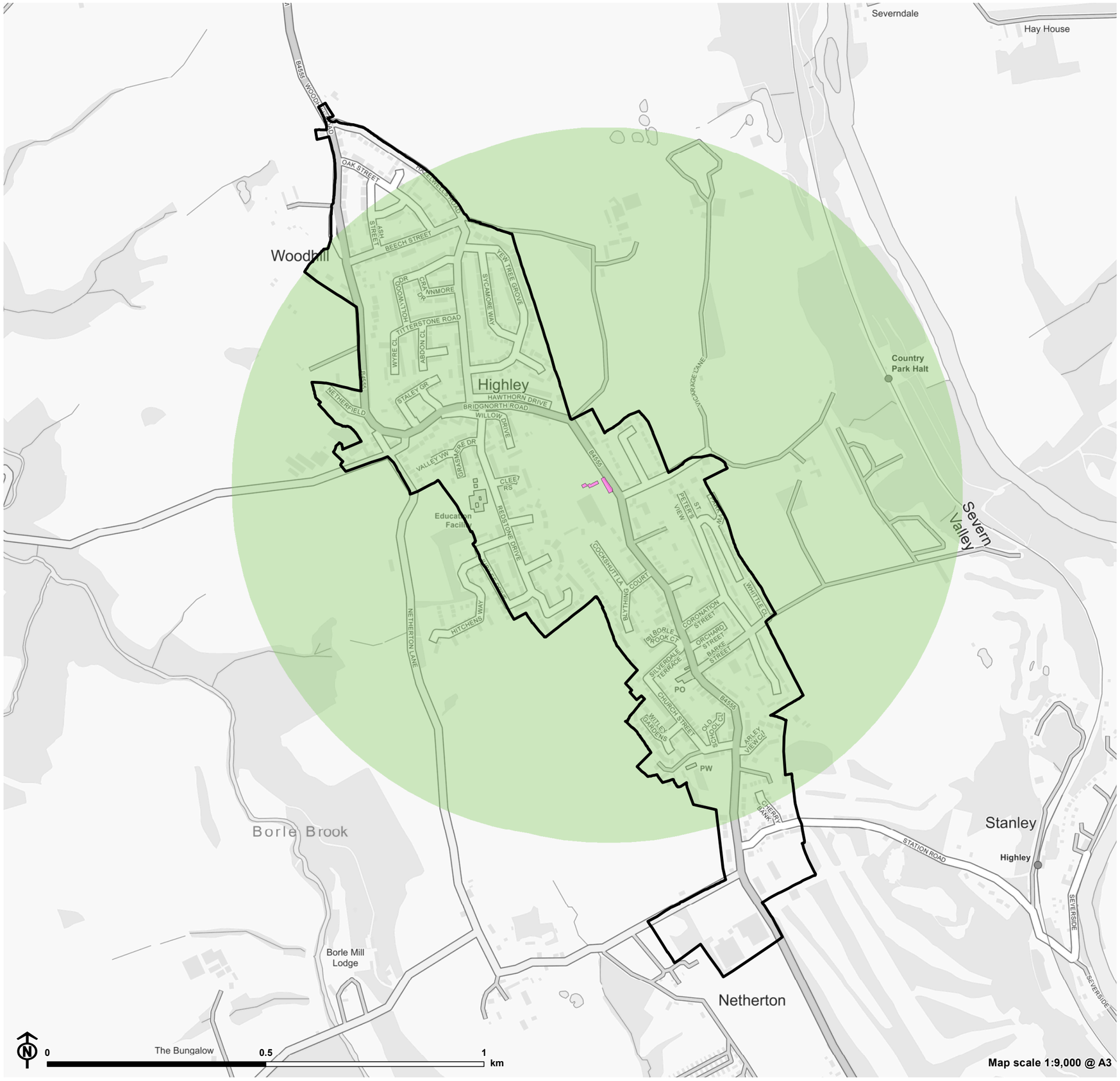

Contains Ordnance Survey data © Crown copyright and database right 2020

CB:KS EB:Stenson_K LUC FIGX_r0_10924_Prov_Children_Teenagers_Access_A3L 17/07/2020
Source: SC

Figure 4.11: Provision for Chilrden and Teenagers Access in Ironbridge Power Station

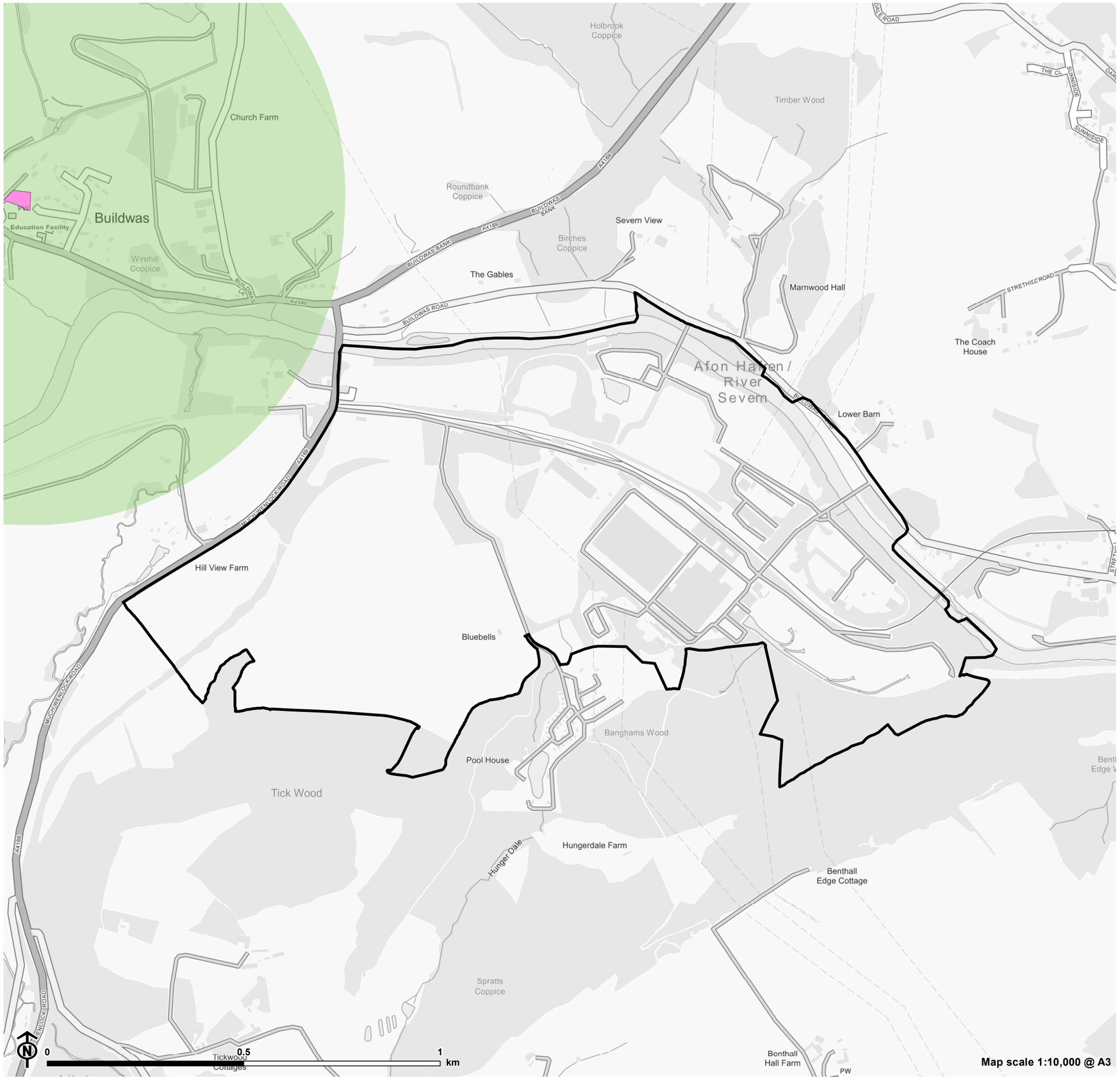

Settlement

Open space typology

Provision for Children and Teenagers

800m access buffer

Freely accessible to public

Contains Ordnance Survey data © Crown copyright and database right 2020

CB:KS EB:Stenson_K LUC FIGX_r0_10924_Prov_Children_Teenagers_Access_A3L 17/07/2020
Source: SC