

Flood Zone Coverage

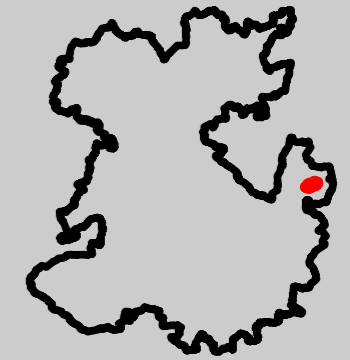
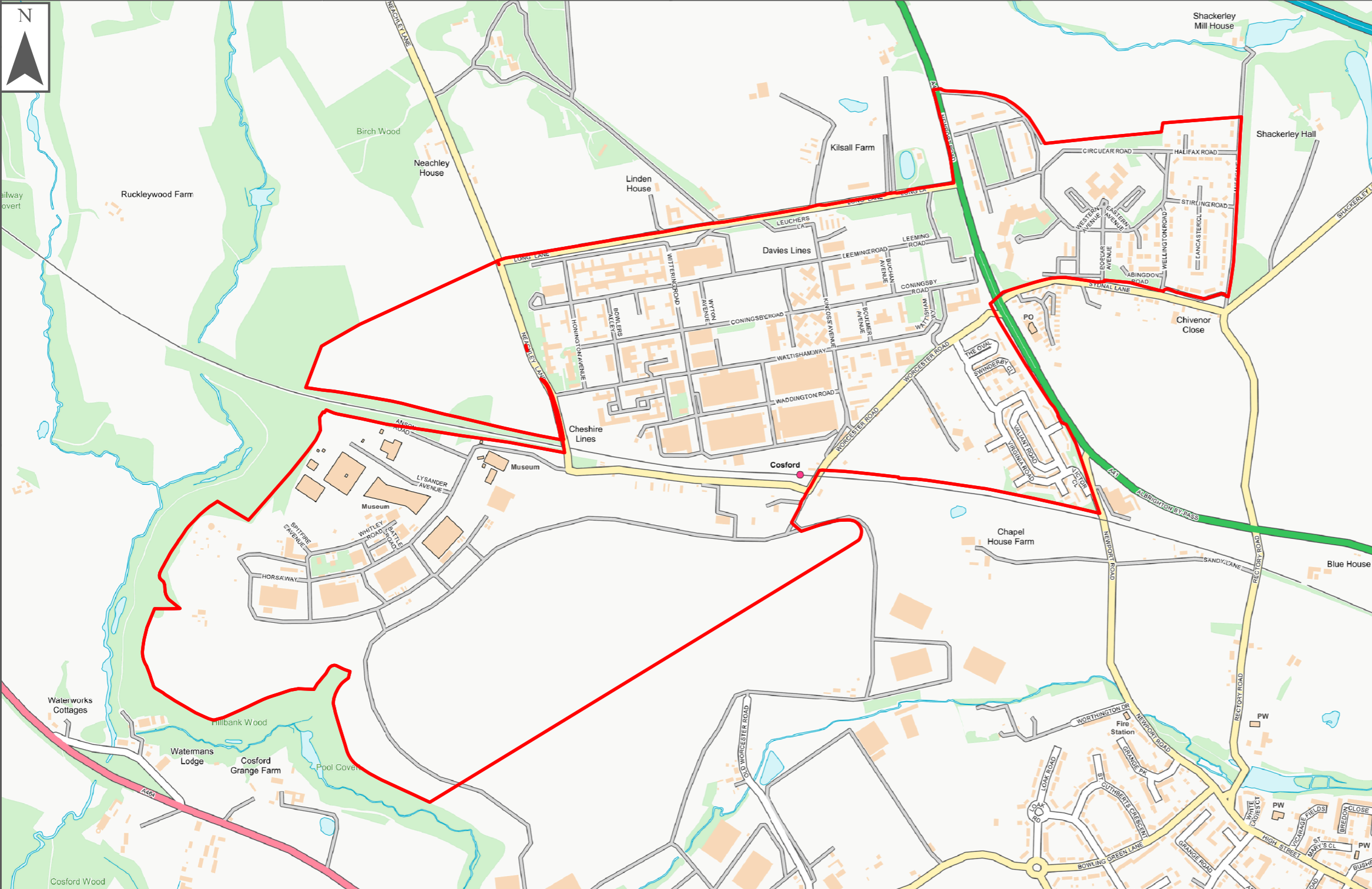
FZ3b: 0%

FZ3a: 0%

FZ2: 0%

FZ1: 0%

Area: 218 ha



Please refer to Main Report and Site Summary Table for further information on the datasets

**LEGEND**

**Flood Risk**

Flood Zones

- Flood Zone 3b
- Indicative FZ3b
- Flood Zone 3a
- Flood Zone 2

Surface Water Extent

- RoFSW 3.3%
- RoFSW 1%
- RoFSW 0.1%

Surface Water Depth (mm)

- 1000-year
- 100-year
- 30-year
- High
- Low
- Medium
- Very Low
- 150 - 300mm
- 300 - 600mm
- 600 - 900mm
- 900 - 1200mm
- Below 150mm
- Over 1200mm

Risk of Flooding from Rivers and Sea

Depth (m)


- High
- Low
- Medium
- Very Low

Surface Water Velocity (m/s)

- 1000-year
- 100-year
- 30-year
- Less than 0.25 m/s
- 0.25 - 0.50 m/s
- 0.50 - 1.00 m/s
- 1.00 - 2.00 m/s
- Over 2.00 m/s

Surface Water Hazard

- 1000-year
- 100-year
- 30-year
- 0.50 - 0.75 (Very low hazard)
- 0.75 - 1.25 (Danger for some)
- 1.25 - 2.00 (Danger for most)
- >2.00 (Danger for all)



Reproduced from Ordnance Survey mapping with the permission of Ordnance Survey on behalf of the Controller of Her Majesty's Stationery Office. © Crown copyright and database rights 2019 © Ordnance Survey licence number: Hinckley and Bosworth Borough Council 100018489 Use of this data is subject to terms and conditions. You are not permitted to copy, sub-license, distribute, sell or otherwise make available the Licensed Data to third parties in any form. Contains Environment Agency information © Environment Agency and/or database rights. Contains data derived from BGS digital data under licence from the British Geological Survey copyright © NERC. Some features of this information are based on digital spatial data licensed from the Centre for Ecology & Hydrology © NERC (CEH). Defra, Met Office and DARD Rivers Agency © Crown copyright. © Cranfield University. © James Hutton Institute. Contains OS data © Crown copyright and database right 2015. Land & Property Services © Crown copyright and database rights. This document is the property of Jeremy Benn Associates Ltd. It shall not be reproduced in whole or in part, not disclosed to a third party, without the permission of Jeremy Benn Associates Ltd.



**LEGEND**

Authority Information

- Council Boundary
- L2 SFRA Sites

Defences

- Defence

Watercourses

- Watercourse
- Detailed River Network

Flood Warning and Flood Alert Areas

- Flood Warning
- Flood Alert Areas

Other

- Historic Landfill Sites
- Historic Flood Map

Reservoirs

- Reservoirs

Susceptibility to Groundwater Flooding

- >= 75%
- >= 50% <75%
- >= 25% <50%
- < 25%

Climate Change

- Central
- Higher Central
- Upper End
- Indicative (FZ2)