

Flood Zone Coverage

FZ3b: 10%

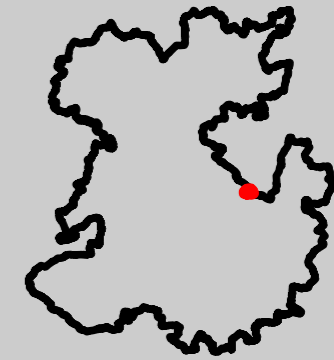
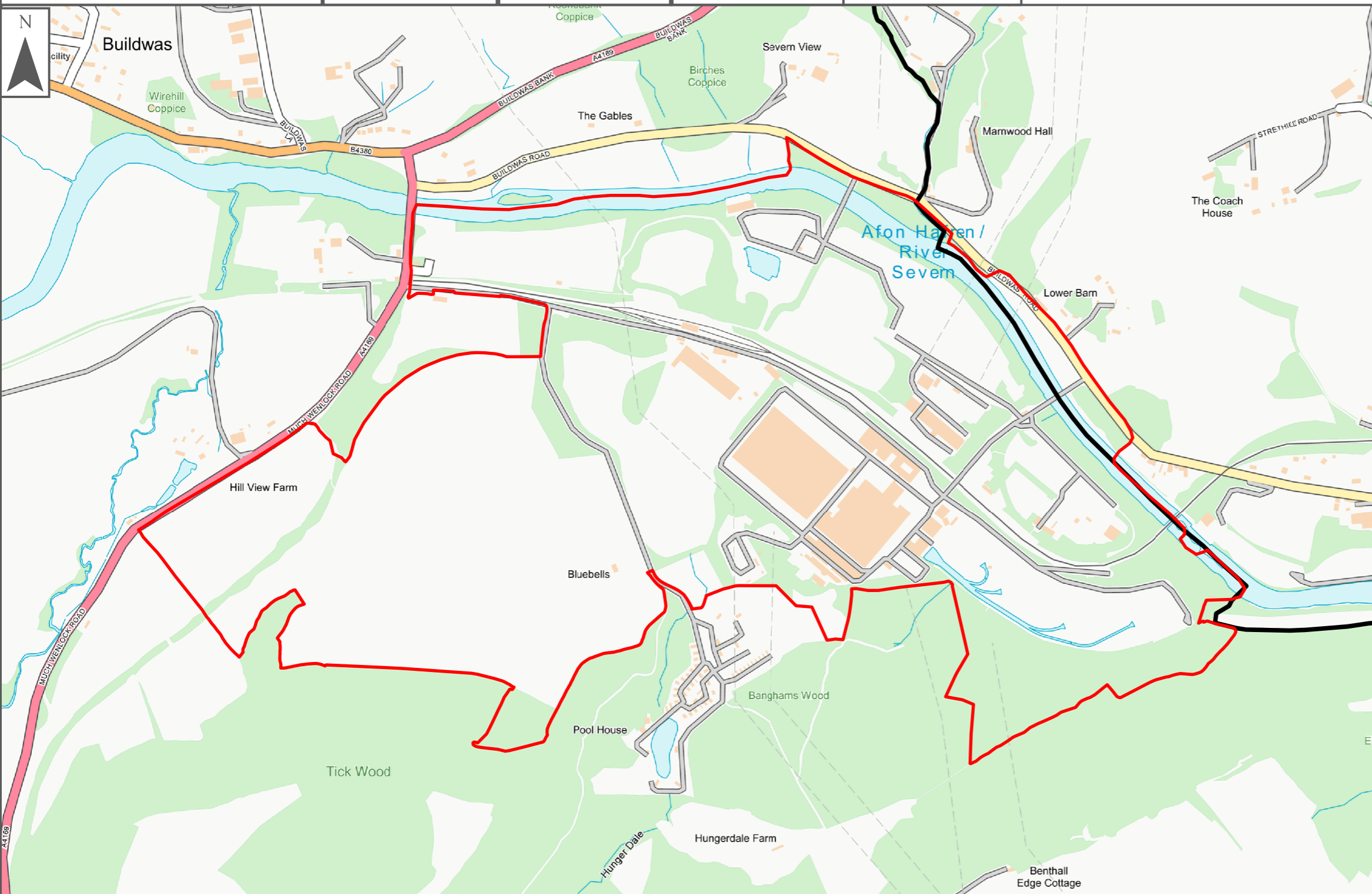
FZ3a: 17%

FZ2: 20%

FZ1: 80%

Area: 146 ha

SHROPSHIRE COUNCIL LEVEL 2 STRATEGIC FLOOD RISK ASSESSMENT



Please refer to Main Report and Site Summary Table for further information on the datasets

LEGEND

Flood Risk

Flood Zones

- Flood Zone 3b
- Indicative FZ3b
- Flood Zone 3a
- Flood Zone 2

Surface Water Extent

- RoFSW 3.3%
- RoFSW 1%
- RoFSW 0.1%

Risk of Flooding from Rivers and Sea

- Depth (m)
- High
- Low
- Medium
- Very Low

Surface Water Depth (mm)


- 1000-year
- 100-year
- 30-year
- 150 - 300mm
- 300 - 600mm
- 600 - 900mm
- 900 - 1200mm
- Below 150mm
- Over 1200mm

Surface Water Velocity (m/s)

- 1000-year
- 100-year
- 30-year
- Less than 0.25 m/s
- 0.25 - 0.50 m/s
- 0.50 - 1.00 m/s
- 1.00 - 2.00 m/s
- Over 2.00 m/s

Surface Water Hazard

- 1000-year
- 100-year
- 30-year
- 0.50 - 0.75 (Very low hazard)
- 0.75 - 1.25 (Danger for some)
- 1.25 - 2.00 (Danger for most)
- >2.00 (Danger for all)



Reproduced from Ordnance Survey mapping with the permission of Ordnance Survey on behalf of the Controller of Her Majesty's Stationery Office. © Crown copyright and database rights 2019. © Ordnance Survey licence number: Hinckley and Bosworth Borough Council 100018489. Use of this data is subject to terms and conditions. You are not permitted to copy, sub-license, distribute, sell or otherwise make available the Licensed Data to third parties in any form. Contains Environment Agency information © Environment Agency and/or database rights. Contains data derived from BGS digital data under licence from the British Geological Survey copyright NERC. Some features of this information are based on digital spatial data licensed from the Centre for Ecology & Hydrology © NERC (CEH), Defra, Met Office and DARD Rivers Agency © Crown copyright. © Cranfield University. © James Hutton Institute. Contains OS data © Crown copyright and database right 2015. Land & Property Services © Crown copyright and database rights. This document is the property of Jeremy Benn Associates Ltd. It shall not be reproduced in whole or in part, not disclosed to a third party, without the permission of Jeremy Benn Associates Ltd.



LEGEND

Authority Information

- Council Boundary
- L2 SFRA Sites

Defences

- Defence

Watercourses

- Watercourse
- Detailed River Network

Flood Warning and Flood Alert Areas

- Flood Warning
- Flood Alert Areas

Other

- Historic Landfill Sites
- Historic Flood Map

Reservoirs

- Reservoirs

Susceptibility to Groundwater Flooding

- >= 75%
- >= 50% <75%
- >= 25% <50%
- < 25%

Climate Change

- Central
- Higher Central
- Upper End
- Indicative (FZ2)