












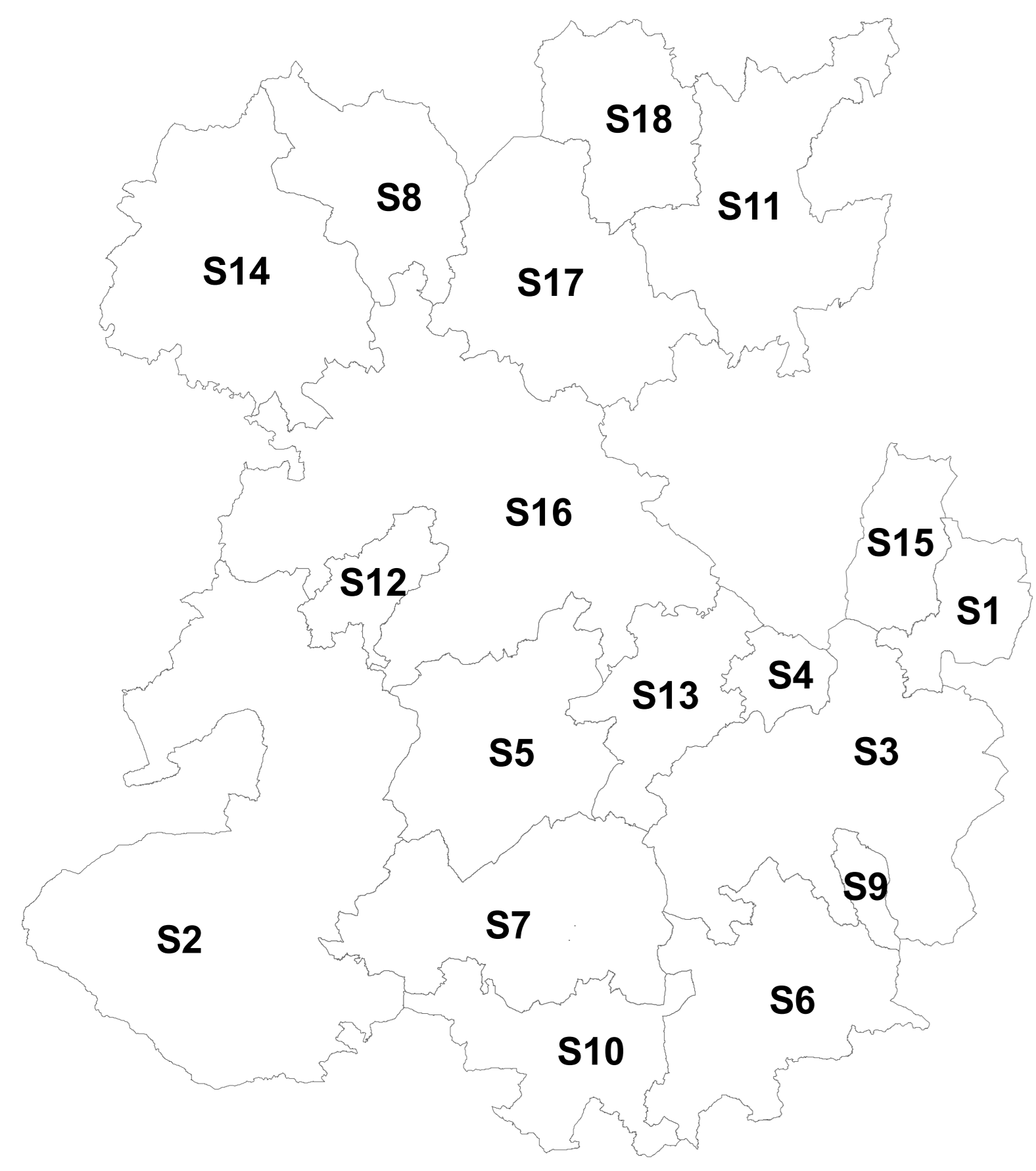


# SHROPSHIRE COUNCIL LOCAL PLAN 2016-38 POLICIES MAP

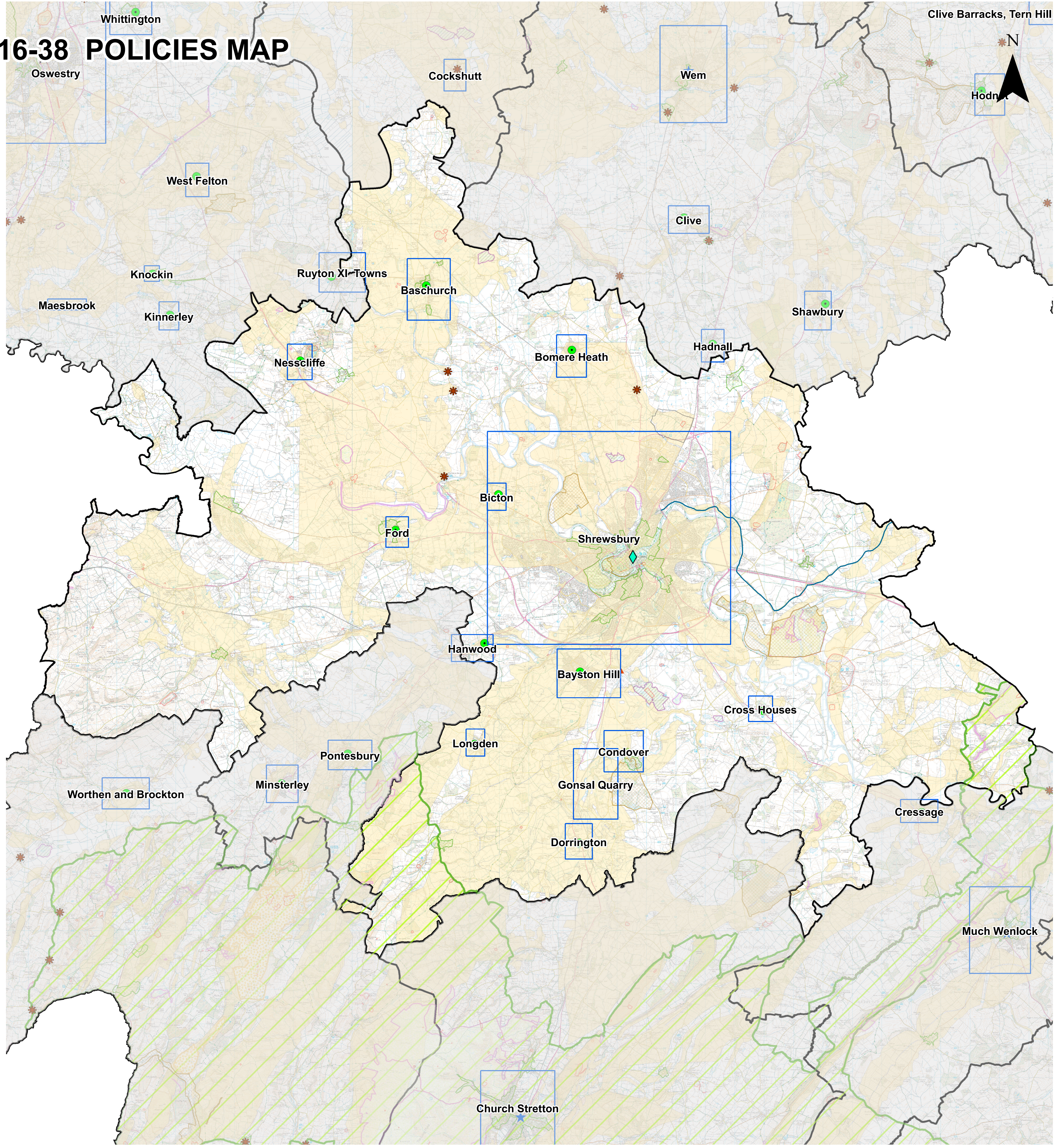
## S16 Shrewsbury Place Plan Area

### Insets for Shresbury Place Plan Area

-  Shrewsbury
-  Baschurch
-  Bayston Hill
-  Bickton
-  Bomere Heath
-  Condover
-  Cross Houses
-  Dorrington
-  Ford
-  Gonsal Quarry
-  Hanwood
-  Longden
-  Nesscliffe



number	Area
S1	Abrington
S2	Bishop's Caste
S3	Bridgnorth
S4	Brosely
S5	Church Stretton
S6	Clackbury Mortimer
S7	Craven Arms
S8	Ellesmere
S9	Higley
S10	Ludlow
S11	Market Drayton
S12	Portesbury & Minsterley
S13	Much Wenlock
S14	Oswestry
S15	Siffrin
S16	Shrewsbury
S17	Wem
S18	Whitchurch



© Crown copyright 2020 OS 100049049

# KEY

## Local Plan 2016-38

-  Strategic Settlements
-  Strategic Site
-  Local Plan Housing Allocation
-  Local Plan Employment Allocation
-  Local Plan Mixed Allocation
-  Future Direction of Growth
-  Protected Employment Land
-  Proposed North West Relief Road
-  Canal Line
-  Safeguarded Land
-  Development Boundary
-  Town Centres
-  Primary Shopping Area
-  Place Plan Area
-  Inset
-  Broad Location for Sports Facility











## Hierarchy of Settlements

-  Strategic Site
-  Strategic Settlements
-  Strategic Centre
-  Principal Centres
-  Key Centres
-  Community Hubs
-  Community Cluster

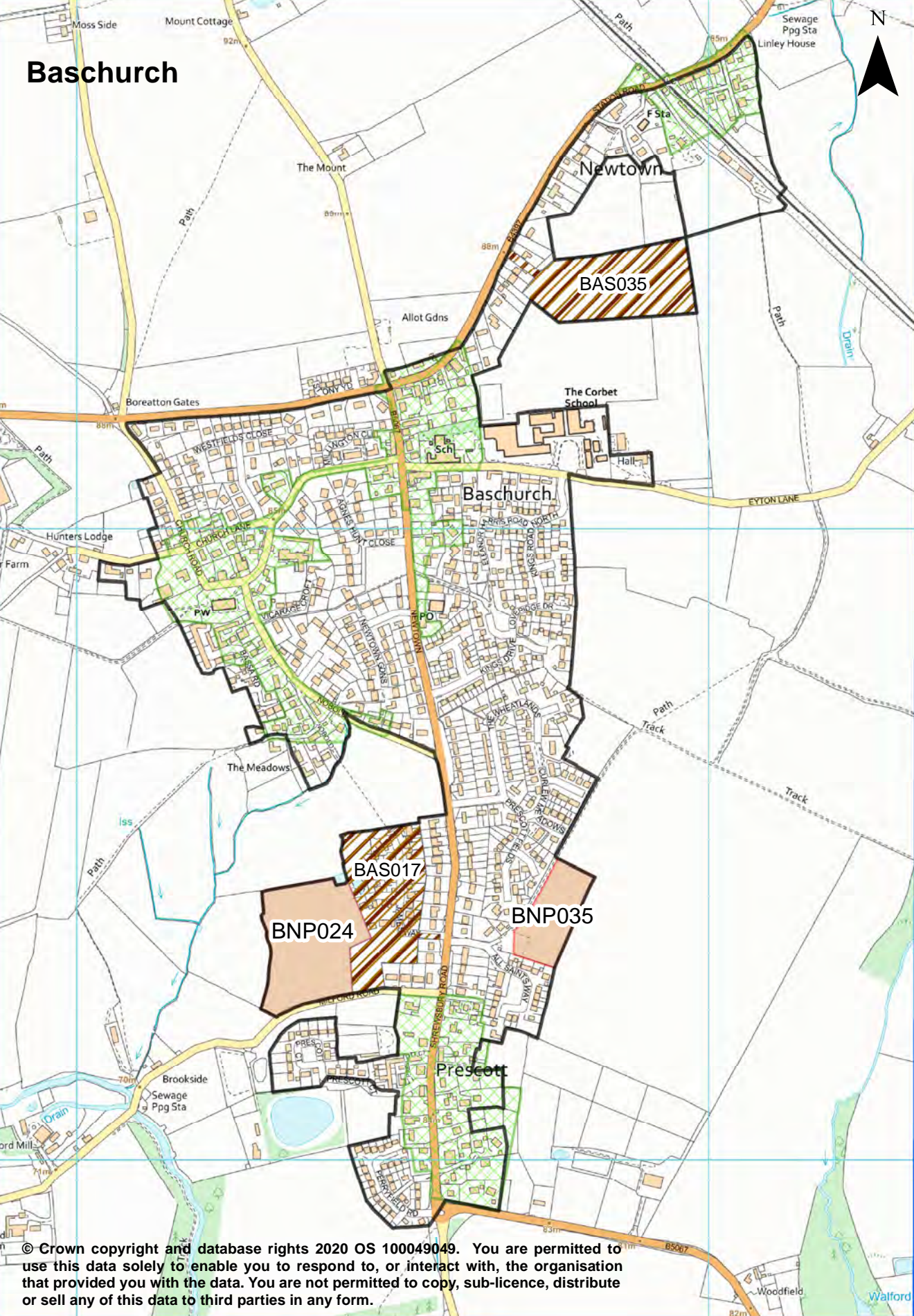
## Saved SAMDev

-  Saved SAMDev Employment Allocation
-  Saved SAMDev Housing Allocation
-  Saved SAMDev Mixed Allocations
-  Saved SAMDev Sustainable Urban Extensions
-  Saved Mineral Sites
-  Key Area of Change

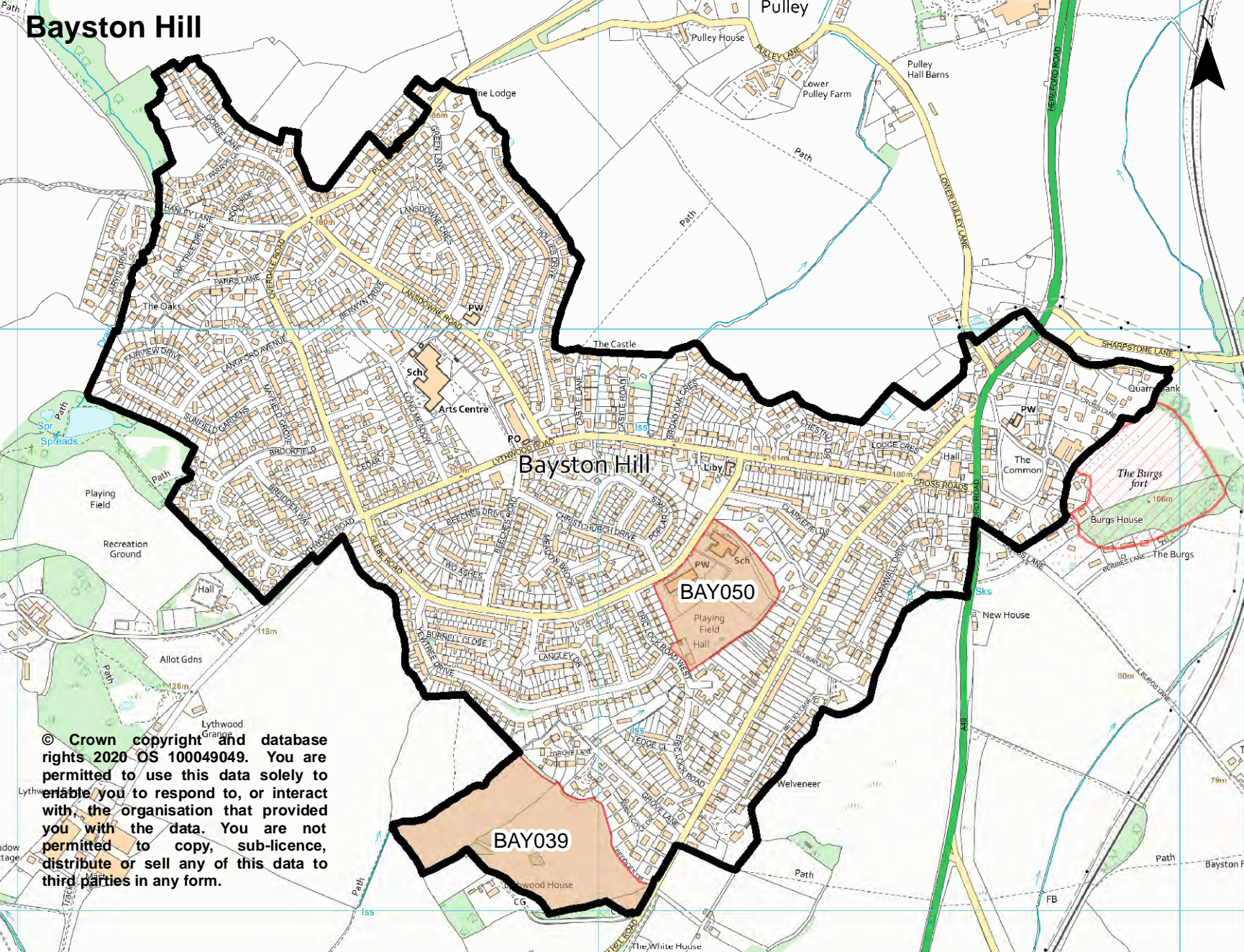
## Other Information

-  Conservation Areas
-  Registered Battlefields
-  Registered Parks and Gardens
-  Scheduled Monuments
-  World Heritage Sites
-  Ramsar Sites
-  Special Areas of Conservation
-  Sites of Special Scientific Interest
-  Shropshire Hills Area of Outstanding Natural Beauty
-  Green Belt

# Baschurch

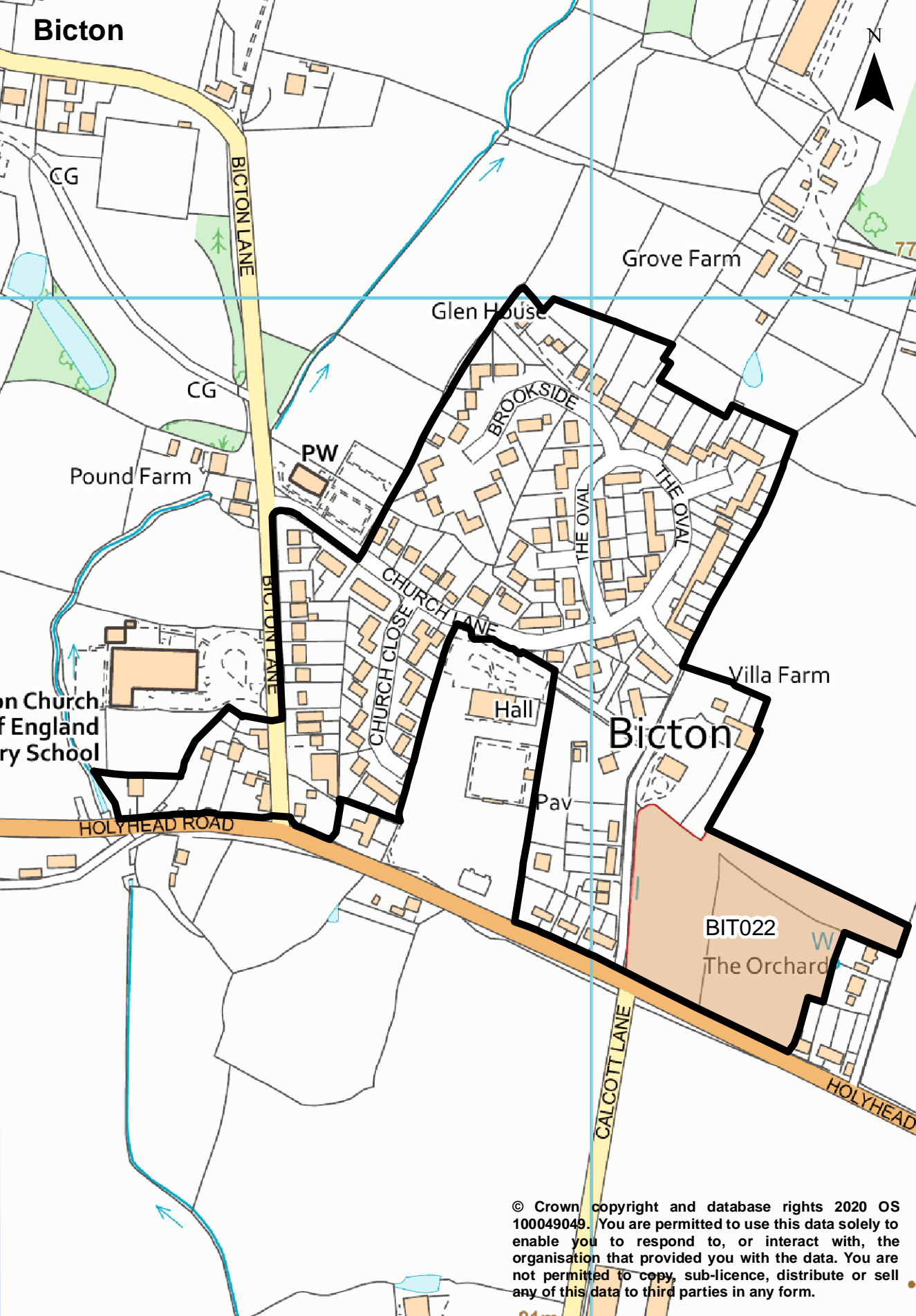


# Bayston Hill



© Crown copyright and database rights 2020 OS 100049049. You are permitted to use this data solely to enable you to respond to, or interact with, the organisation that provided you with the data. You are not permitted to copy, sub-licence, distribute or sell any of this data to third parties in any form.

# Bicton



CG

CG

PW

Pound Farm

Glen House

Grove Farm

on Church  
f England  
ry School

CHURCH CLOSE  
CHURCH LANE

BROOKSIDE

THE OVAL

THE OVAL

Hall

Villa Farm

Bicton

Pav

HOLYHEAD ROAD

BIT022

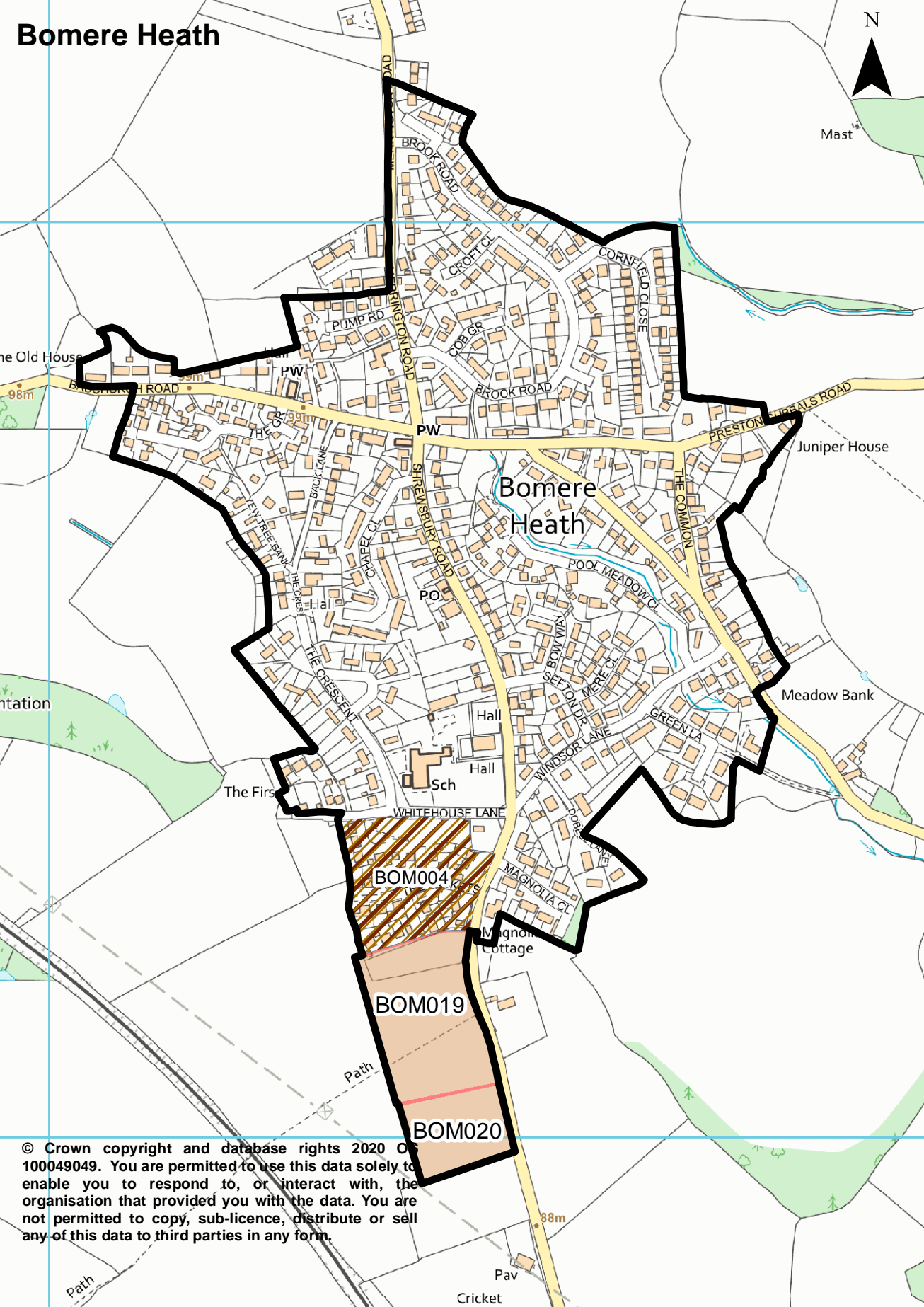
The Orchard

CALCOTT LANE

HOLYHEAD

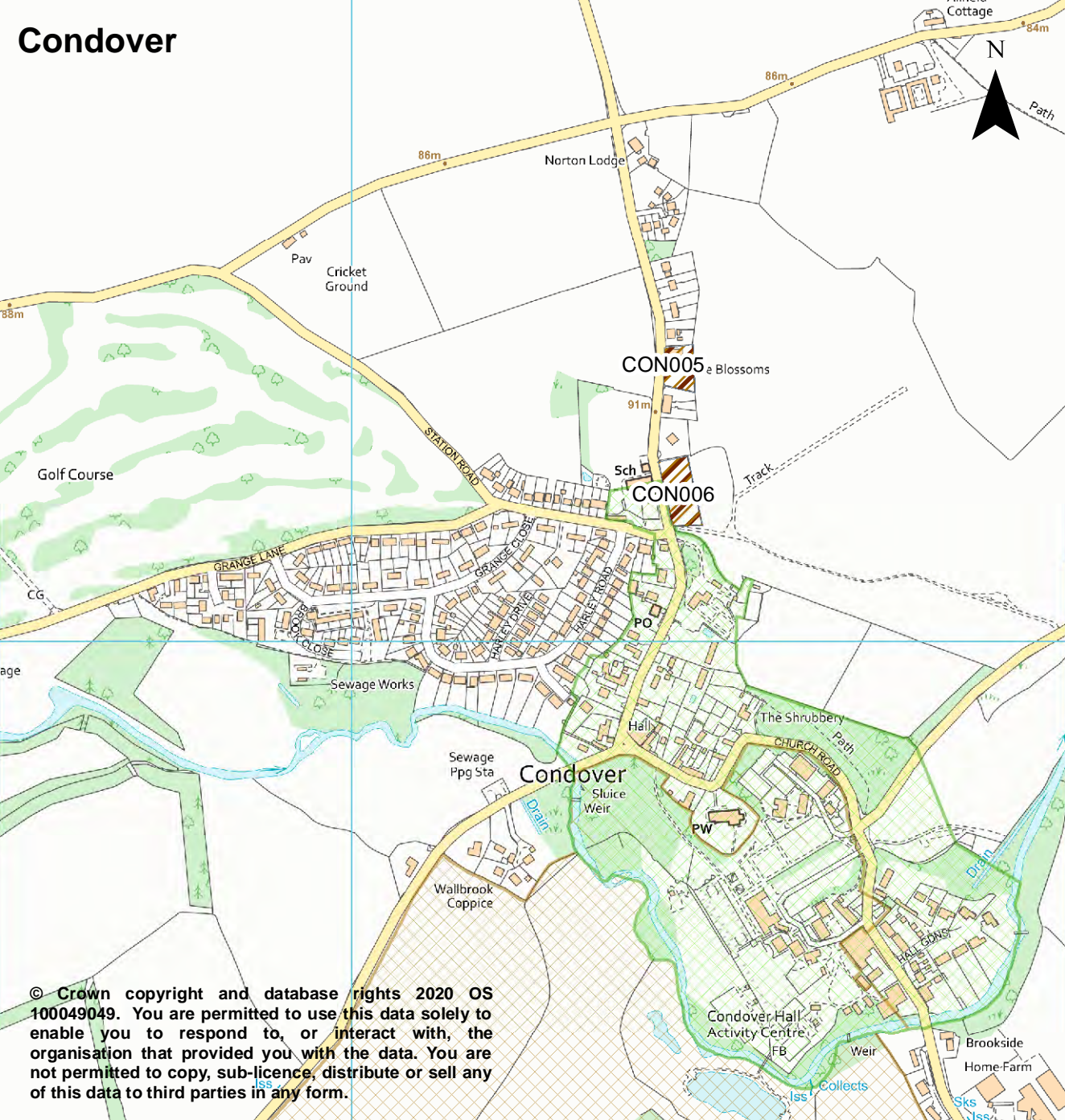
© Crown copyright and database rights 2020 OS 100049049. You are permitted to use this data solely to enable you to respond to, or interact with, the organisation that provided you with the data. You are not permitted to copy, sub-licence, distribute or sell any of this data to third parties in any form.

# Bomere Heath



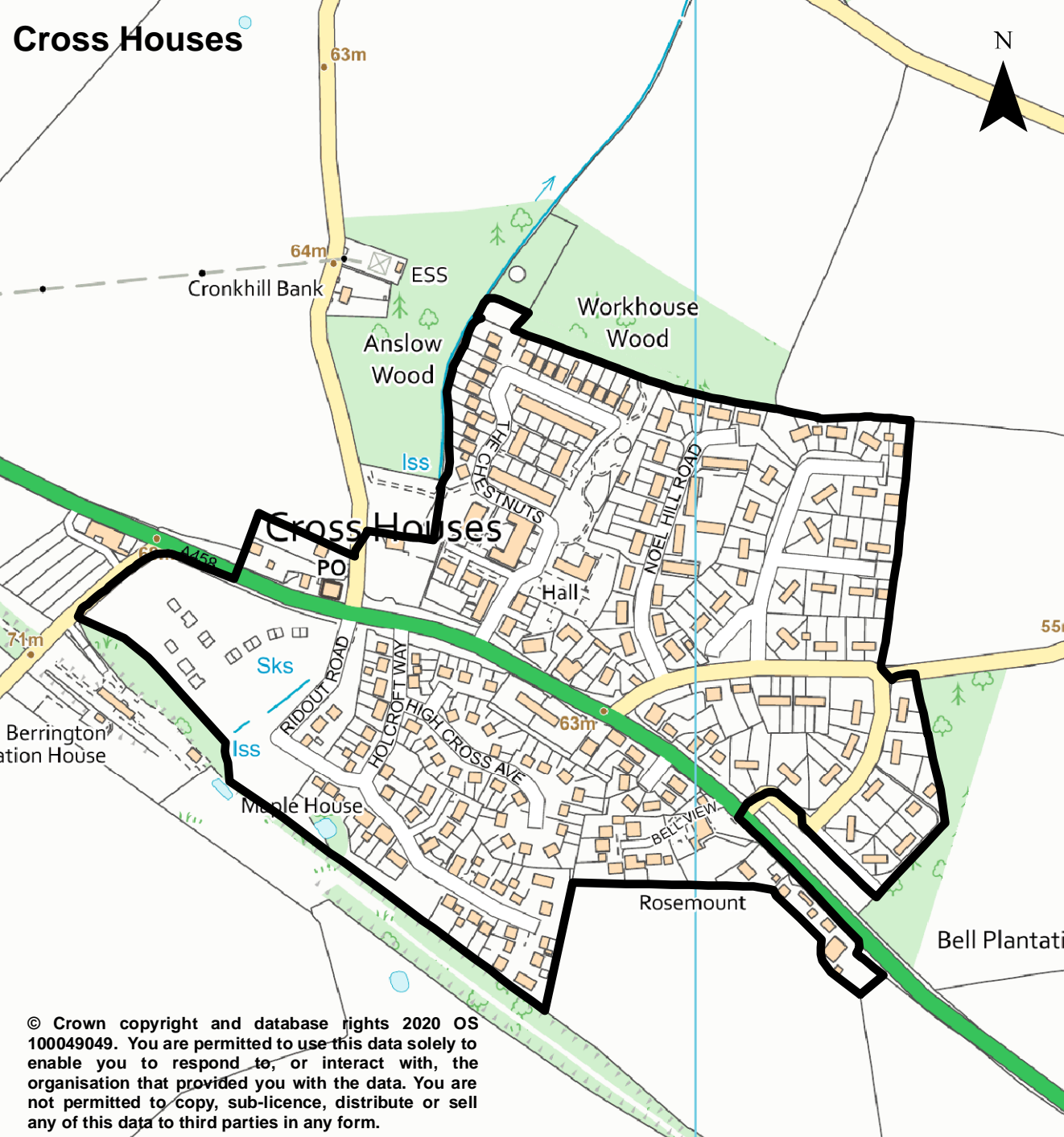
© Crown copyright and database rights 2020 OS 100049049. You are permitted to use this data solely to enable you to respond to, or interact with, the organisation that provided you with the data. You are not permitted to copy, sub-licence, distribute or sell any of this data to third parties in any form.

# Condover



© Crown copyright and database rights 2020 OS 100049049. You are permitted to use this data solely to enable you to respond to, or interact with, the organisation that provided you with the data. You are not permitted to copy, sub-licence, distribute or sell any of this data to third parties in any form.

# Cross Houses



Cross Houses

Sks

Iss

Maple House

ESS

Cronkhill Bank

Anslow Wood

Workhouse Wood

Hall

Rosemount

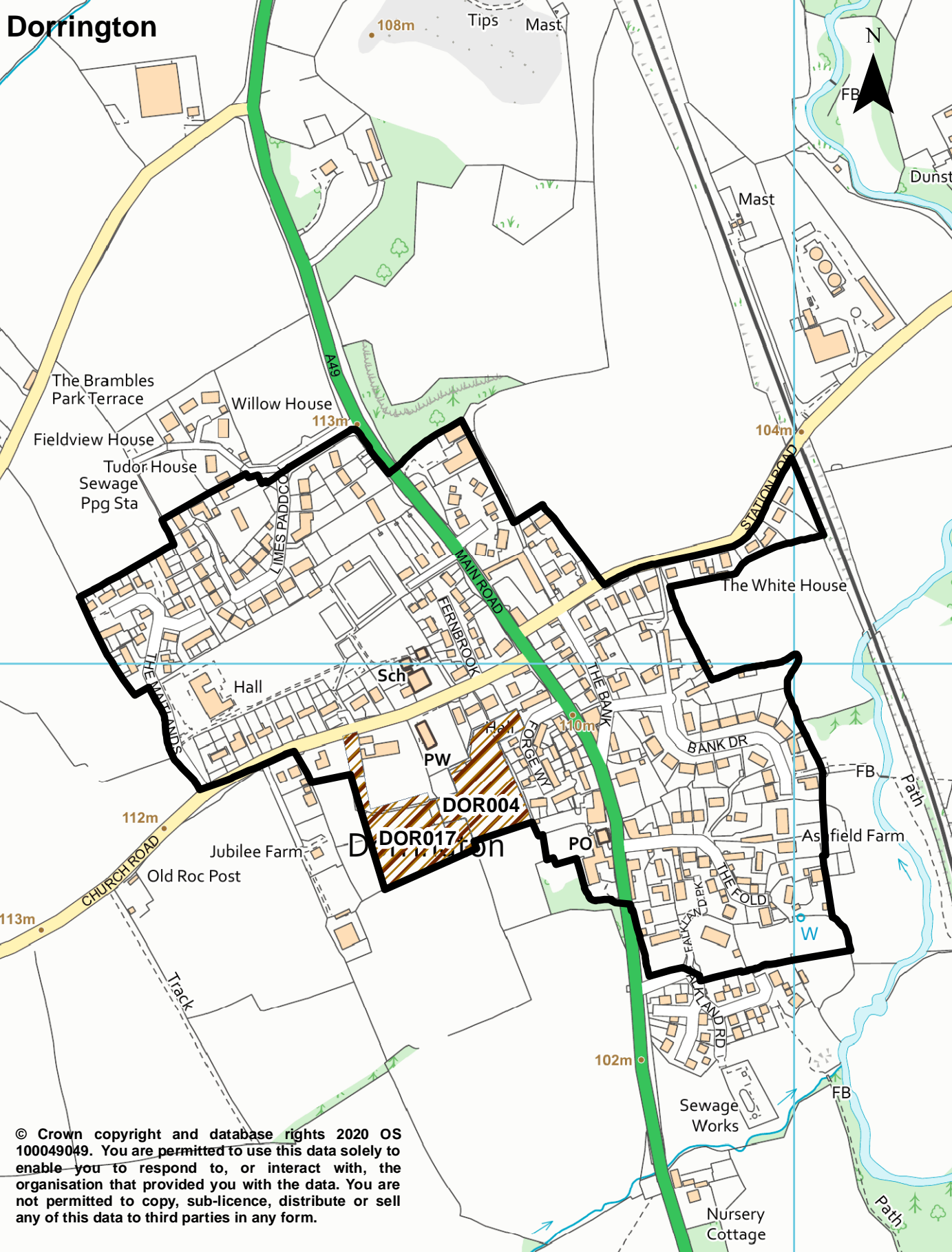
Bell Plantati

Berrington  
ation House

© Crown copyright and database rights 2020 OS 100049049. You are permitted to use this data solely to enable you to respond to, or interact with, the organisation that provided you with the data. You are not permitted to copy, sub-licence, distribute or sell any of this data to third parties in any form.



# Dorrington



© Crown copyright and database rights 2020 OS 100049049. You are permitted to use this data solely to enable you to respond to, or interact with, the organisation that provided you with the data. You are not permitted to copy, sub-licence, distribute or sell any of this data to third parties in any form.

Ford

N

Path

PW

Var Meml

NEW STREET

Lowe Farm

Five Acres

Path

Ford

The Leasowes

Recreation Ground

Hall

70m

SCHOOL LA

WEST

MANOR

QUAIL BGS

BUT LANE

FRD011

Path

Sch

Butlane Head

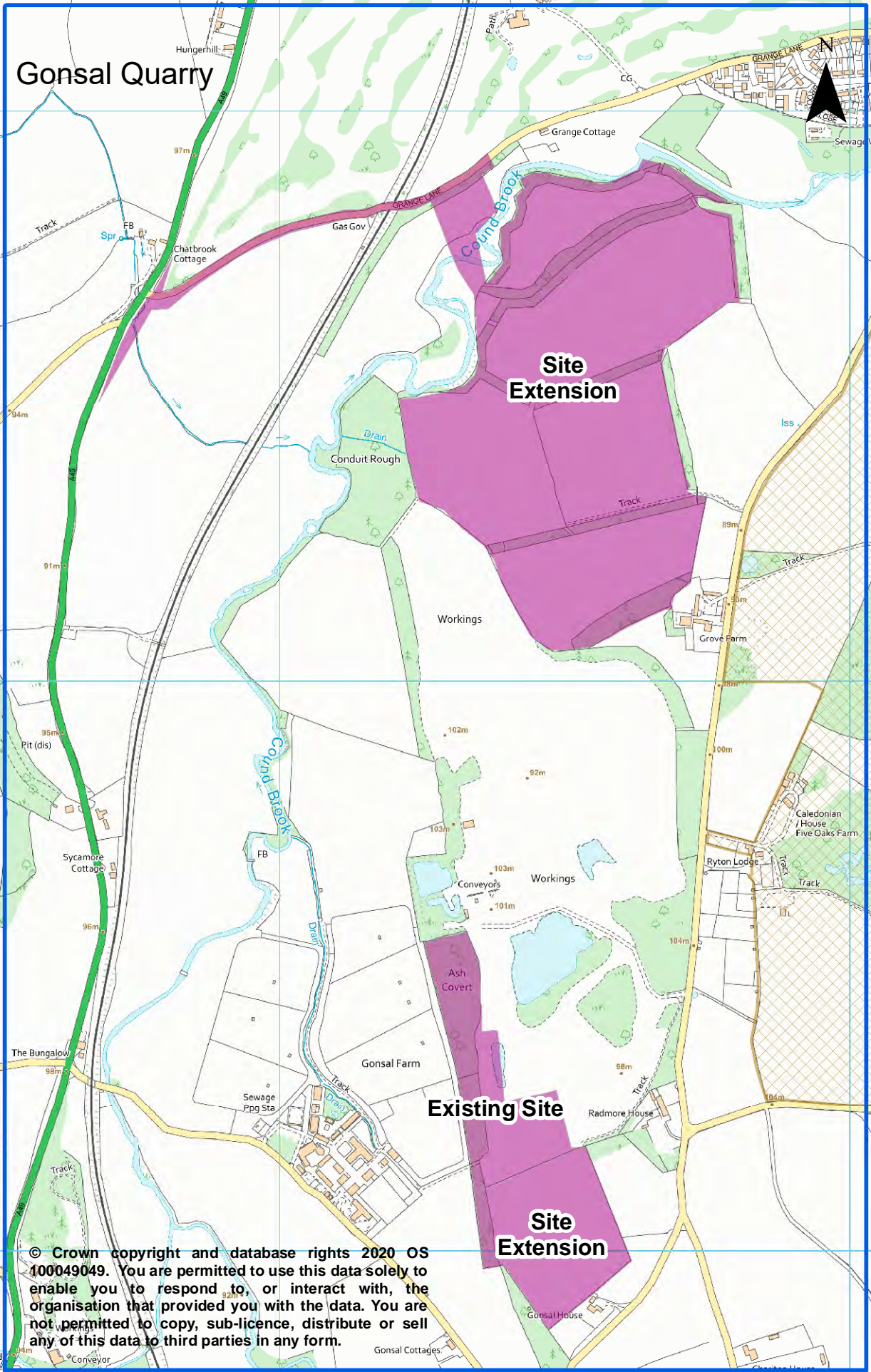
A458

New Haven

78m

© Crown copyright and database rights, 2020 OS 100049049. You are permitted to use this data solely to enable you to respond to, or interact with, the organisation that provided you with the data. You are not permitted to copy, sublicense, distribute or sell any of this data to third parties in any form.

# Gonsal Quarry



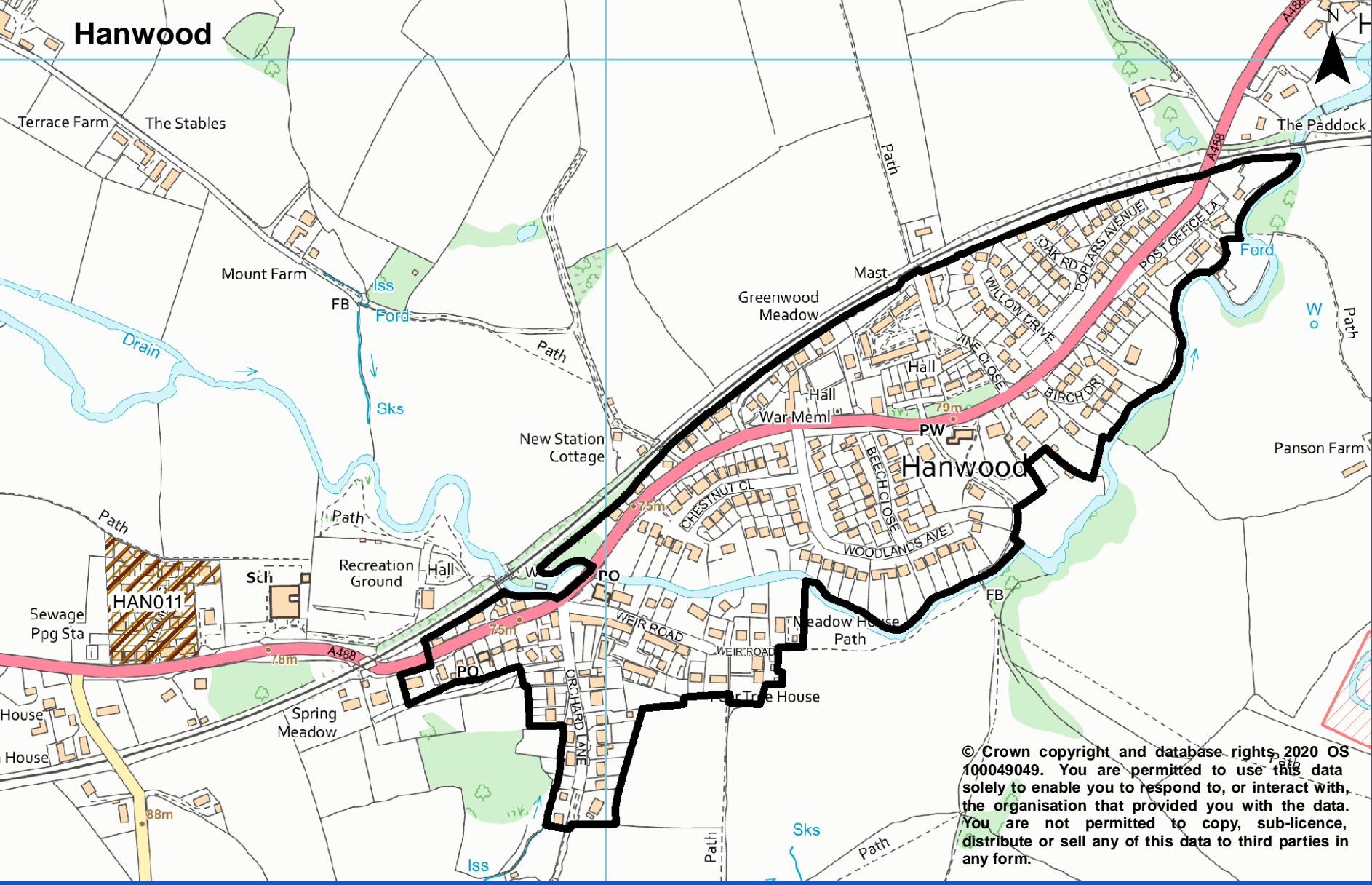
**Site Extension**

**Existing Site**

**Site Extension**

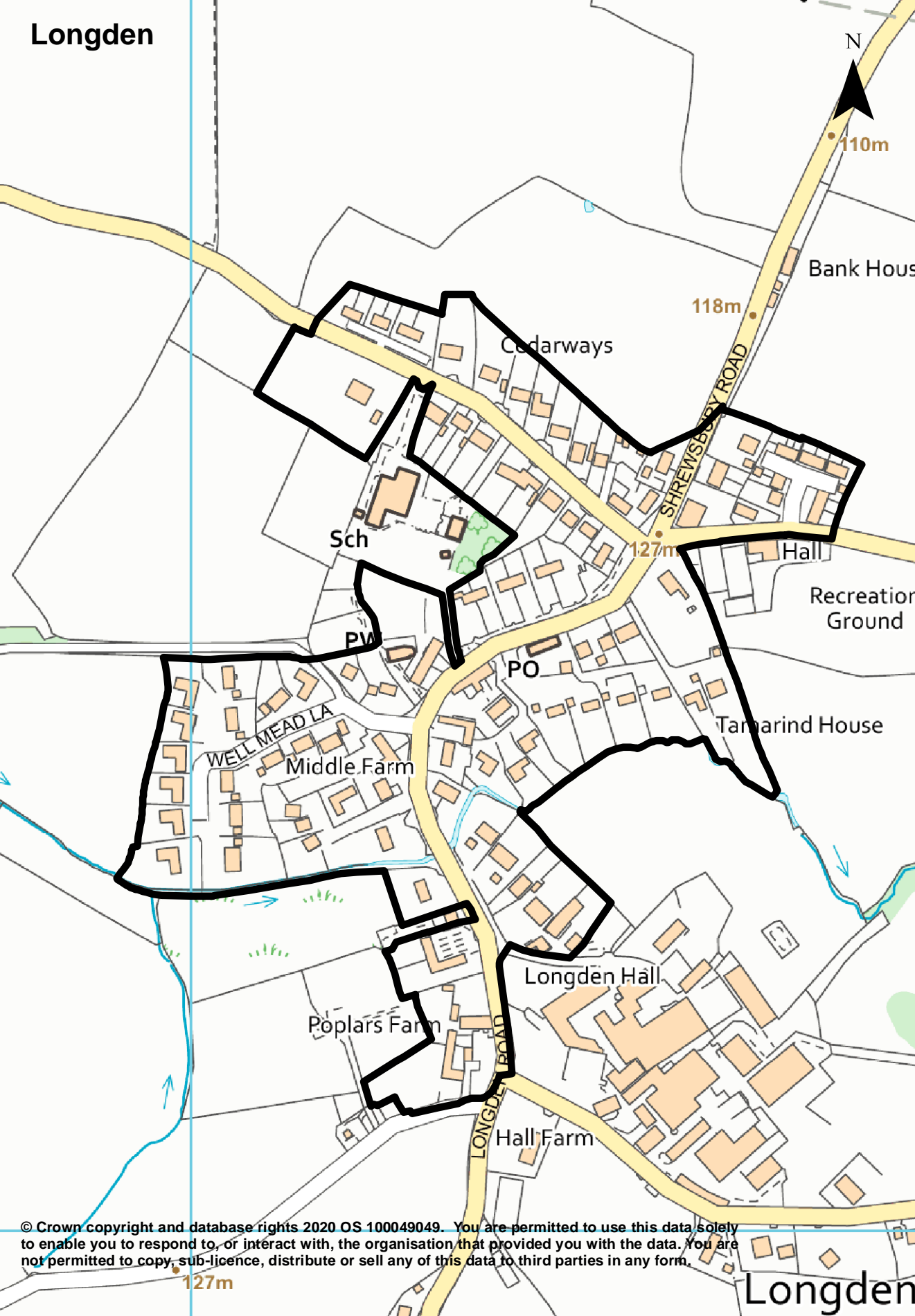
© Crown copyright and database rights 2020 OS 100049049. You are permitted to use this data solely to enable you to respond to, or interact with, the organisation that provided you with the data. You are not permitted to copy, sub-licence, distribute or sell any of this data to third parties in any form.

# Hanwood



© Crown copyright and database rights, 2020 OS 100049049. You are permitted to use this data solely to enable you to respond to, or interact with, the organisation that provided you with the data. You are not permitted to copy, sub-licence, distribute or sell any of this data to third parties in any form.

# Longden



N

110m

Bank House

118m

Cedarways

SHREWSBURY ROAD

127m

Hall

Recreation Ground

Sch

PW

PO

Tamarind House

WELL MEAD LA

Middle Farm

Longden Hall

Poplars Farm

Hall Farm

LONGDEN ROAD

127m

Longden

# Nesscliffe

N

